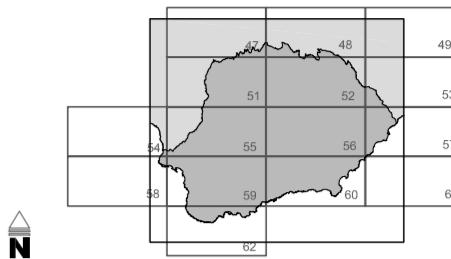
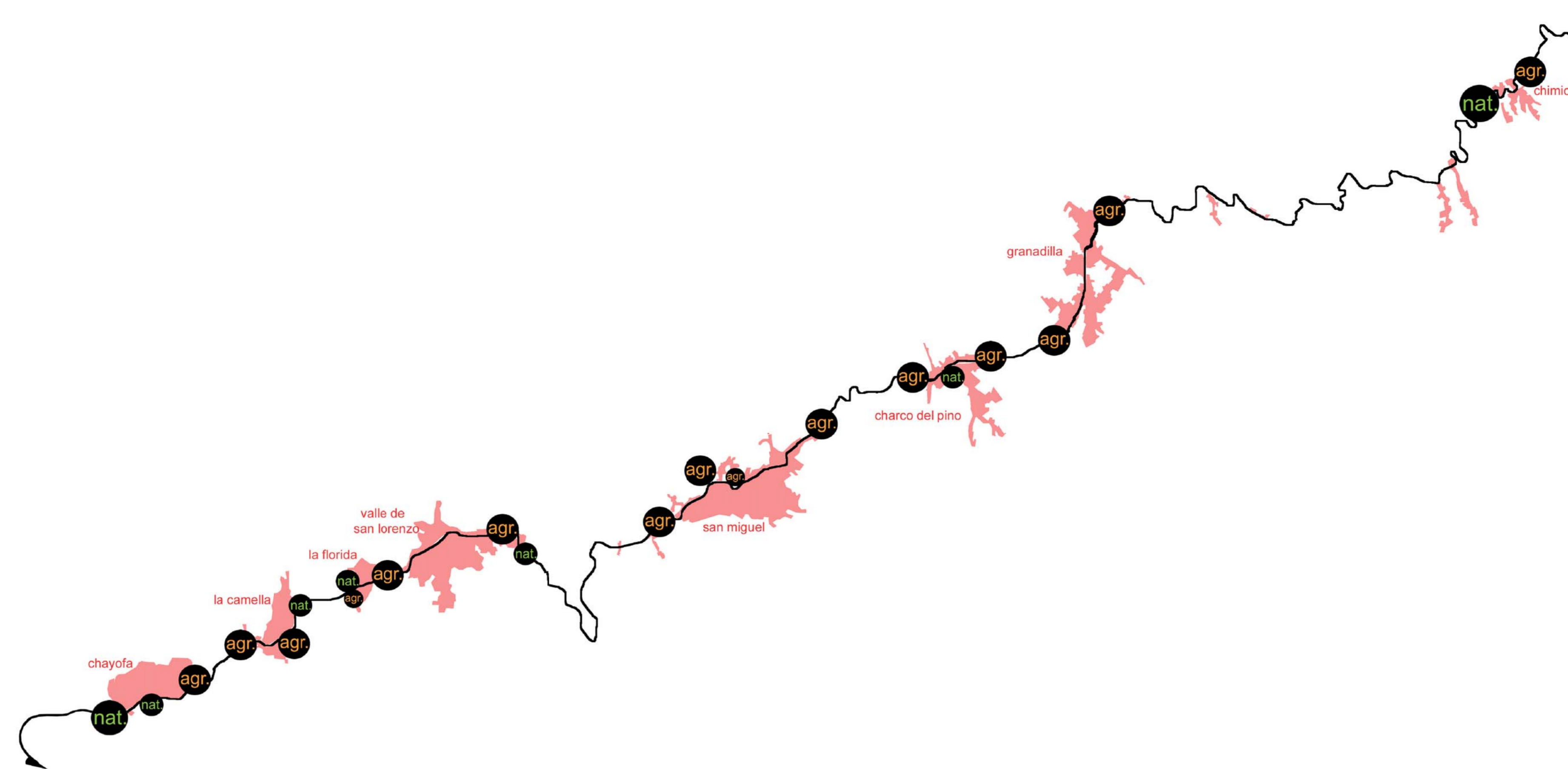


AVANCE

CABILDO INSULAR DE TENERIFE



LEYENDA:



charco del pino



granadilla



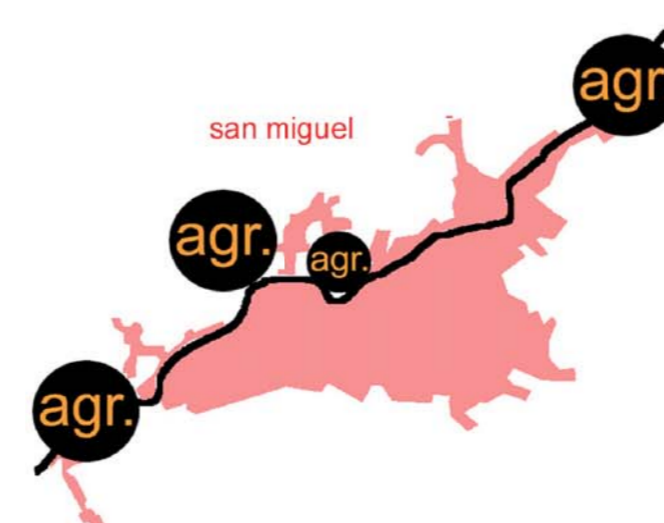
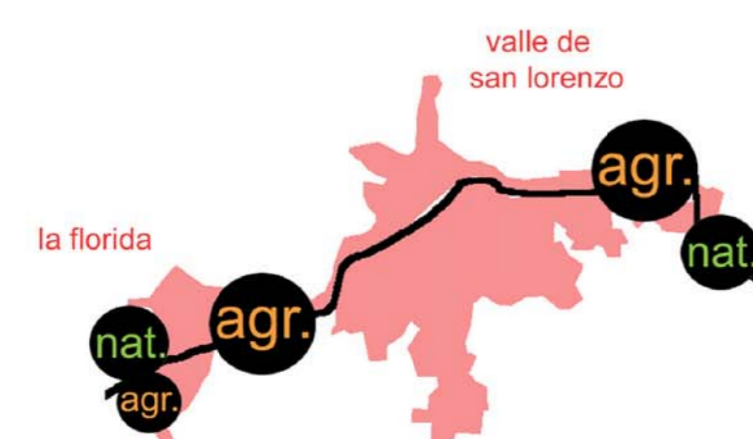
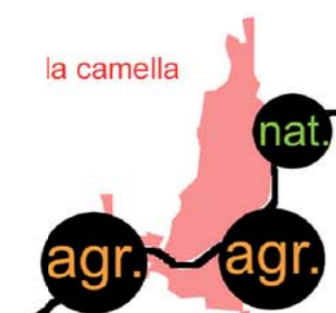
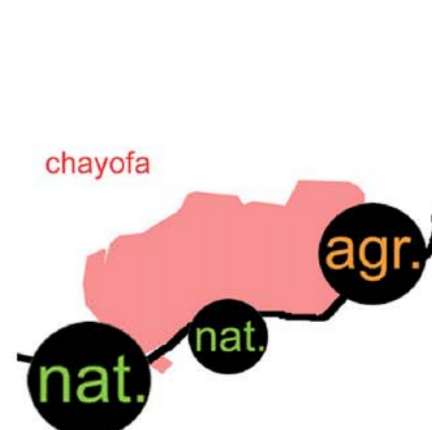
san miguel



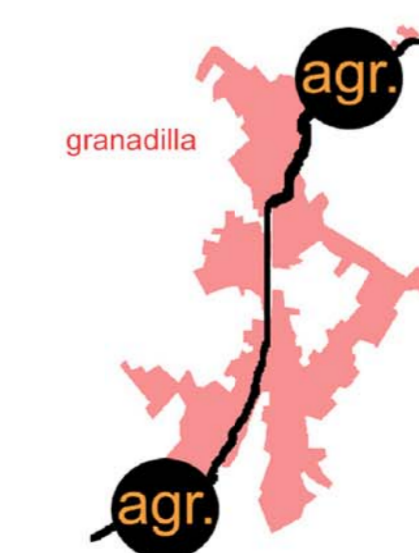
valle de san lorenzo



chayofa



charco del pino



CASARIEGO / GUERRA, arquitectos S.L.
Colaboración: SÓLITEC S.L. Junio 2006

PLANOS DE INFORMACIÓN
MEDIOAMBIENTE, PAISAJE Y PATRIMONIO.

6.5.2b

RECORRIDO POR TF-28:
Bordes Urbanos

ESCALA 1:40.000
0 125 250 500 1000 m